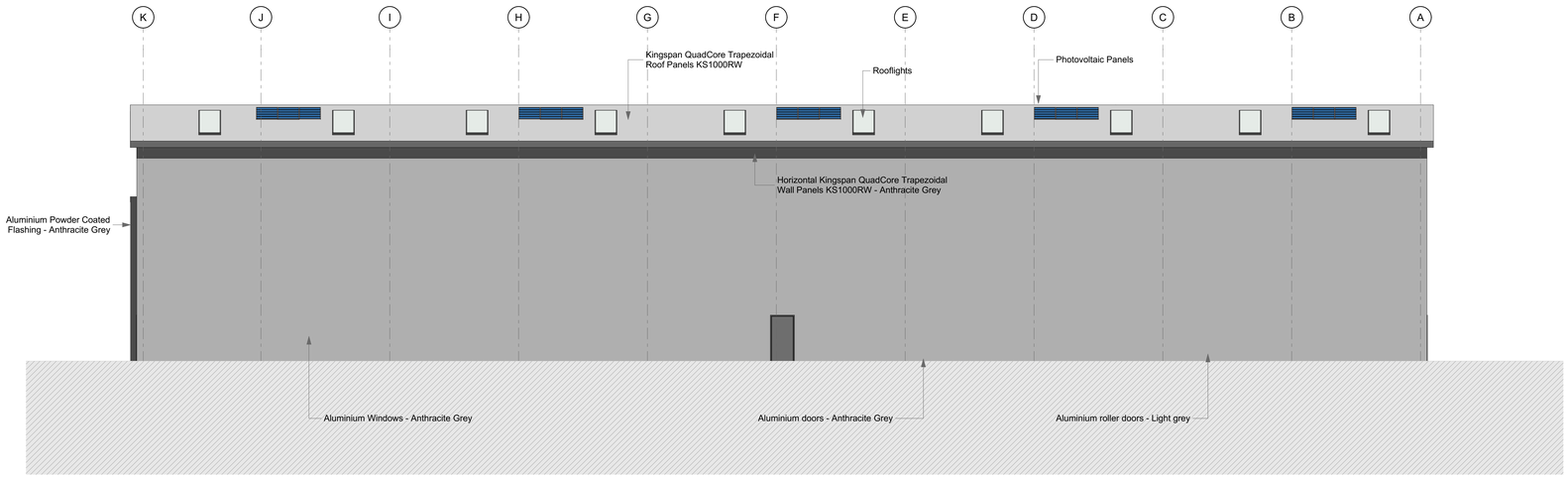

E-2.1 Elevation 1:100

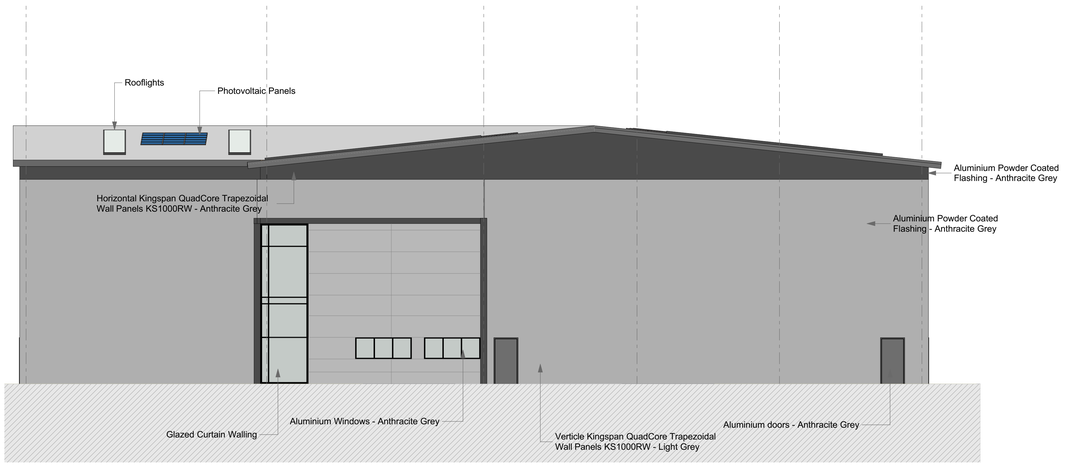

E-2.2 Elevation 1:100

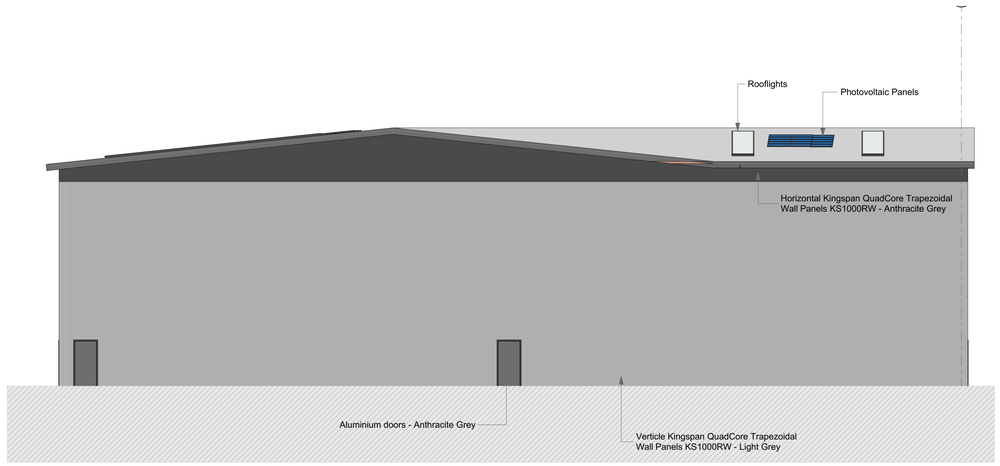

E-2.3 Elevation 1:100

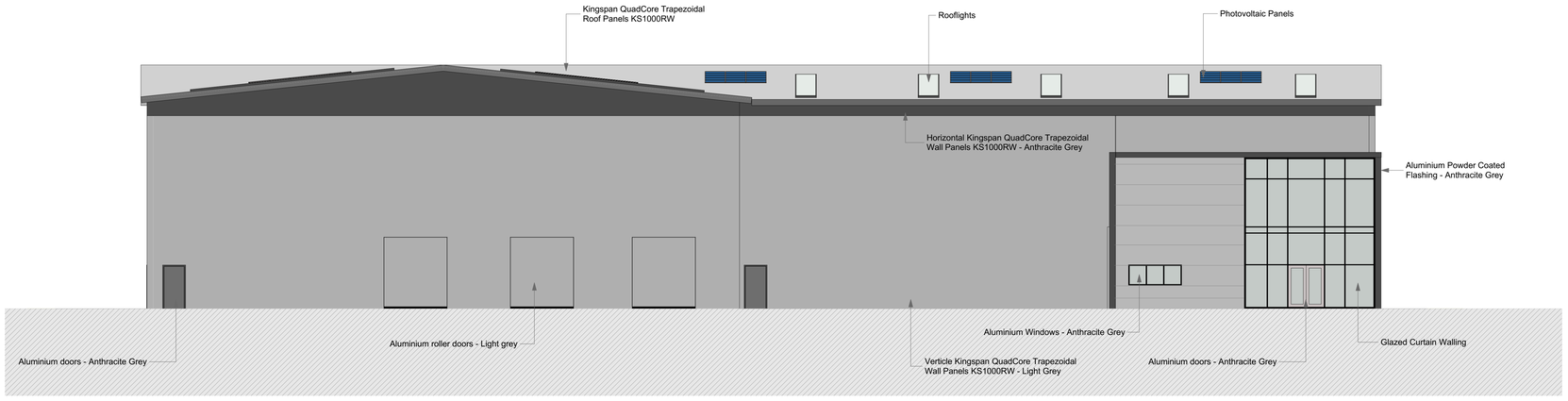

This document and its design content is copyright ©. It shall be read in conjunction with all other associated project information including models, specifications, schedules and related consultants documents. Do not scale from documents. All dimensions to be checked on site. Immediately report any discrepancies, errors or omissions on this document to the Originator. If in doubt ASK.

© Crown copyright [and database rights] 2015 Ordnance Survey 100019694. re-use or additional photo copies of of this map are not permitted except where the end user holds a relevant licence with Ordnance Survey.

Safety Health and Environmental Information Box

Construction Risks, Maintenance/cleaning Risks, Demolition/adaptation Risks

Notes:

Verticle Kingspan Trapizoidal cladding KS1000RW - Light Grey

Horizontal Kingspan Trapizoidal cladding KS1000RW - Anthracite Grey

Kingspan Architectural Wall Panels KS600-1000

RAL7016
ANTHRACITE GREY

Rev/ID	Detail	Revision Issue	Drawn By	Checked By

biT
Wellington Civic Offices, Larkin Way, Wellington, Telford, Shropshire, TF1 1LX
T: 01952 384500
W: www.bit-group.co.uk

Project
Plot 6 Hortonwood 60

Client
Omega Lighting & Electronics Ltd

Layout Title
Unit 2 Proposed Elevations

Scale @ A0
1:100

Status
Planning

Drawing Number

project	originator	zone	level	type	role	number	rev
20472	biT	00	XX	DR	A	02452	02